

Getting Home



Discount Flights to and from Hawaii

The discounts range from 5-10%, and are good for travel between June 16 and September 2. Except for July 2-6, when you should be sailing anyway. Fare must be booked by June 30.

What is the code, you ask? It's **PACIFIC2020**

[Book](#)[Manage](#)[Check-in](#)[Where we fly](#)[Traveling with us](#)[Mileage Plan](#)[Español](#)[Cart 0](#)[Help center](#)[Sign up](#)[Sign in](#)

Book a flight

Flight type & travelers

 Round-trip One-way Multi-city Use miles Flexible dates

Adults

Children

1 adult

0 children

Cities & dates

From

 Include nearby airports

To

 Include nearby airports

Departing

Date

3/23/20



Time

Anytime

Returning

Date

3/23/20



Time

Anytime

Upgrades & discounts

Upgrade type

No preference

Discount or companion fare code

PACIFIC2020

[FIND FLIGHTS](#)



Jim Quanci
18 races to Hawaii
6 deliveries home



How Much Time?

30 foot

- Cruiser 20-22 days
- Performance 17-21 days

40 foot

- Cruiser 18-20 days
- Performance 15-17 days

50 foot

- Cruiser 16-18 days
- Performance 13-15 days

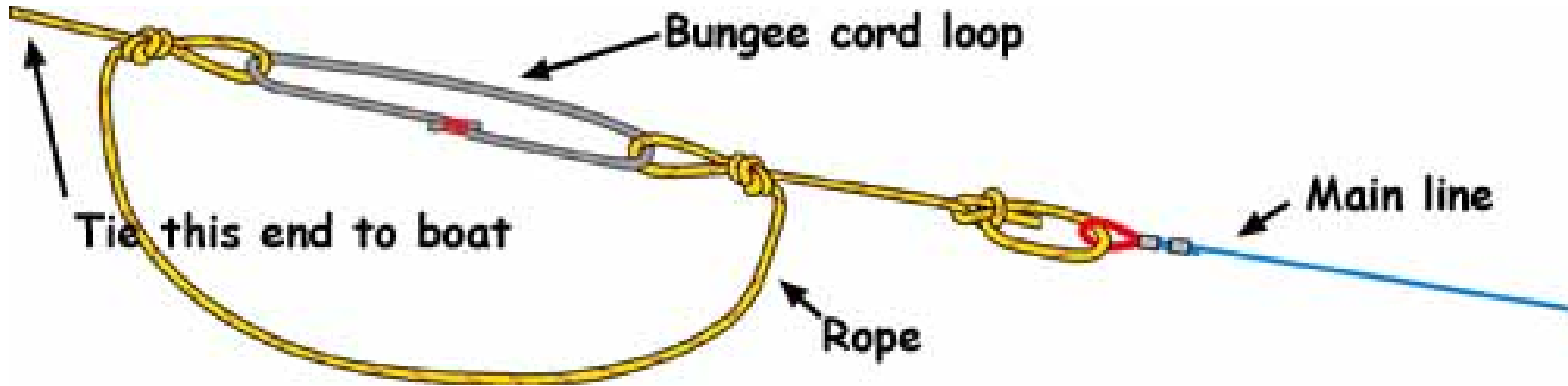
Mal de Mer




Provisioning



Fishing Gear



Time for Learning/Maintenance



Boarding Ladder






Wildlife



Glass Floats



Reading



Crew

Qualifications

Easy to spend time with

Sailing expertise is a good thing – but not if “hard to live with”

Beware someone you don't know or a GOOD friend doesn't know

Paid Delivery Crew

Check references

Consider removing all racing sails

Protection/Shade



Fuel



Fuel

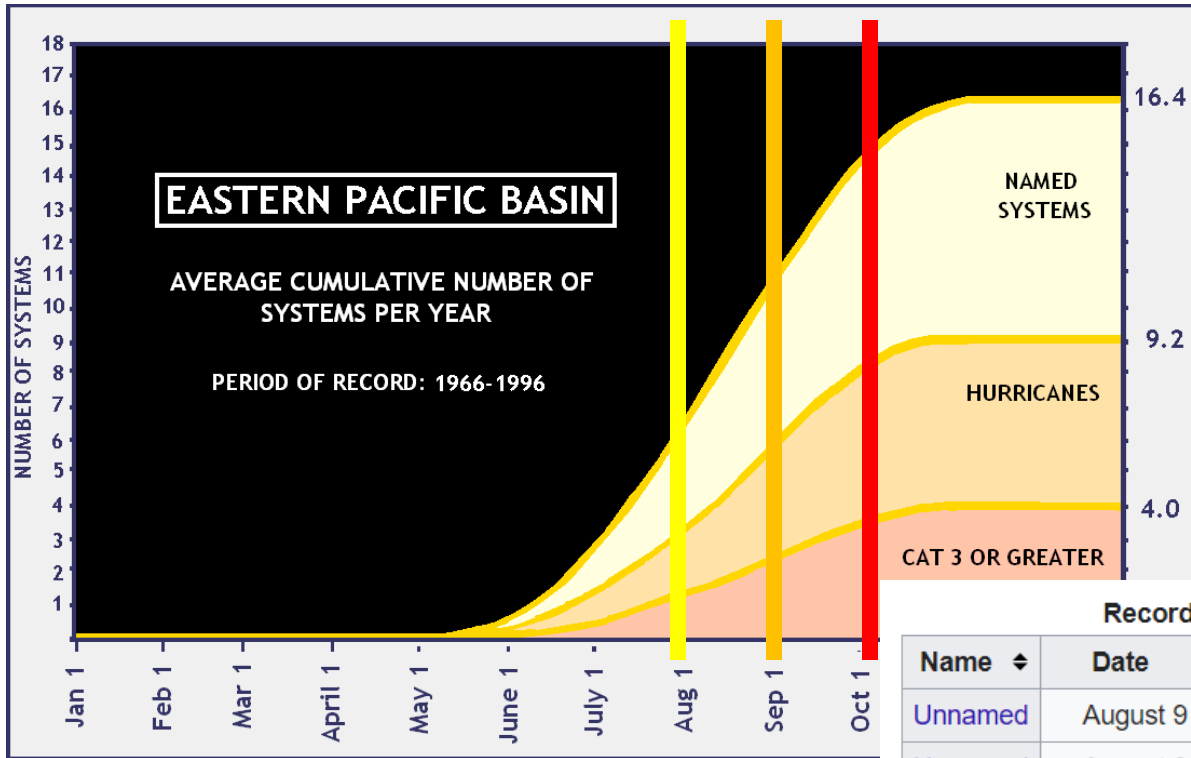


Routing

weatherguy  *com*



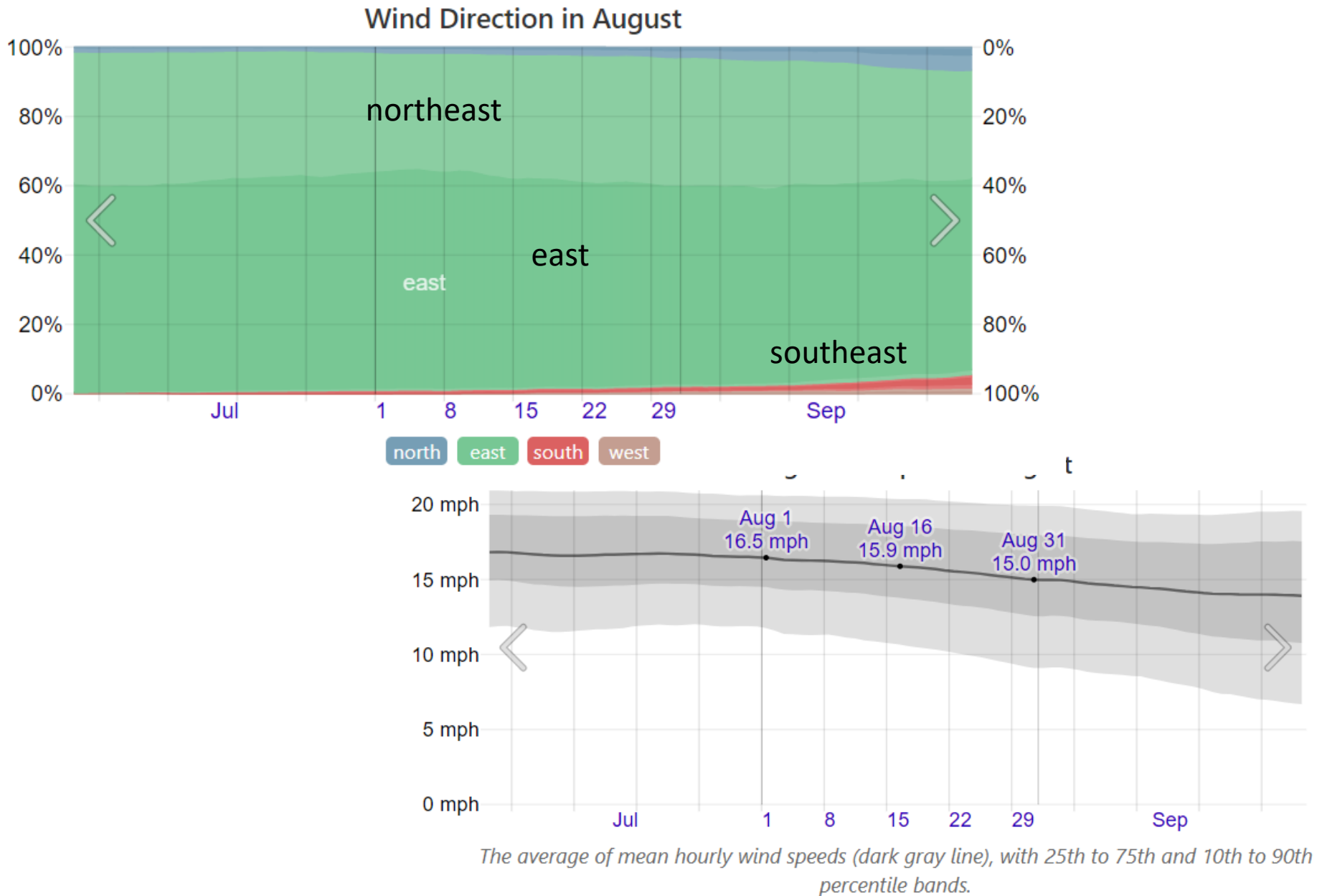
Don't Delay



Recorded tropical cyclone landfalls in Hawaii

Name	Date	Year	SSHWS category	Sustained winds
Unnamed	August 9	1871	Category 3 hurricane	Unknown ^[nb 1]
Unnamed	August 8	1958	Tropical storm	50 mph (85 km/h)
Dot	August 6	1959	Category 1 hurricane	85 mph (140 km/h)
Raymond	October 20	1983	Tropical depression	30 mph (45 km/h)
Gilma	August 3	1988	Tropical depression	25 mph (40 km/h)
Iniki	September 11	1992	Category 4 hurricane	145 mph (230 km/h)
Orlene	September 14	1992	Tropical depression	30 mph (45 km/h)
Eugene	July 24	1993	Tropical depression	35 mph (55 km/h)
Iselle	August 8	2014	Tropical storm	60 mph (95 km/h)
Darby	July 24	2016	Tropical storm	40 mph (65 km/h)
Olivia	September 12	2018	Tropical storm	45 mph (75 km/h)

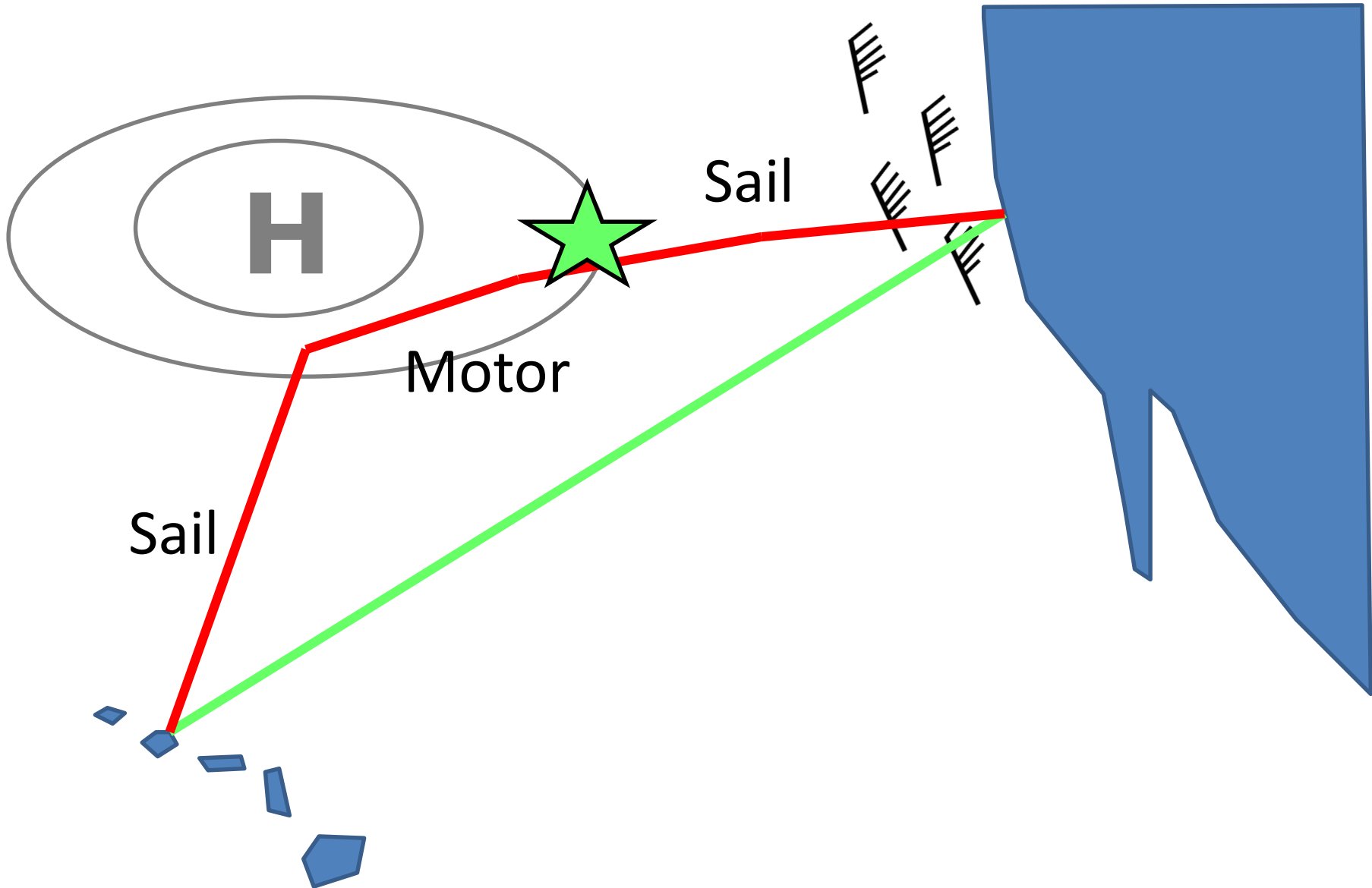
Don't Delay – but avoid bashing



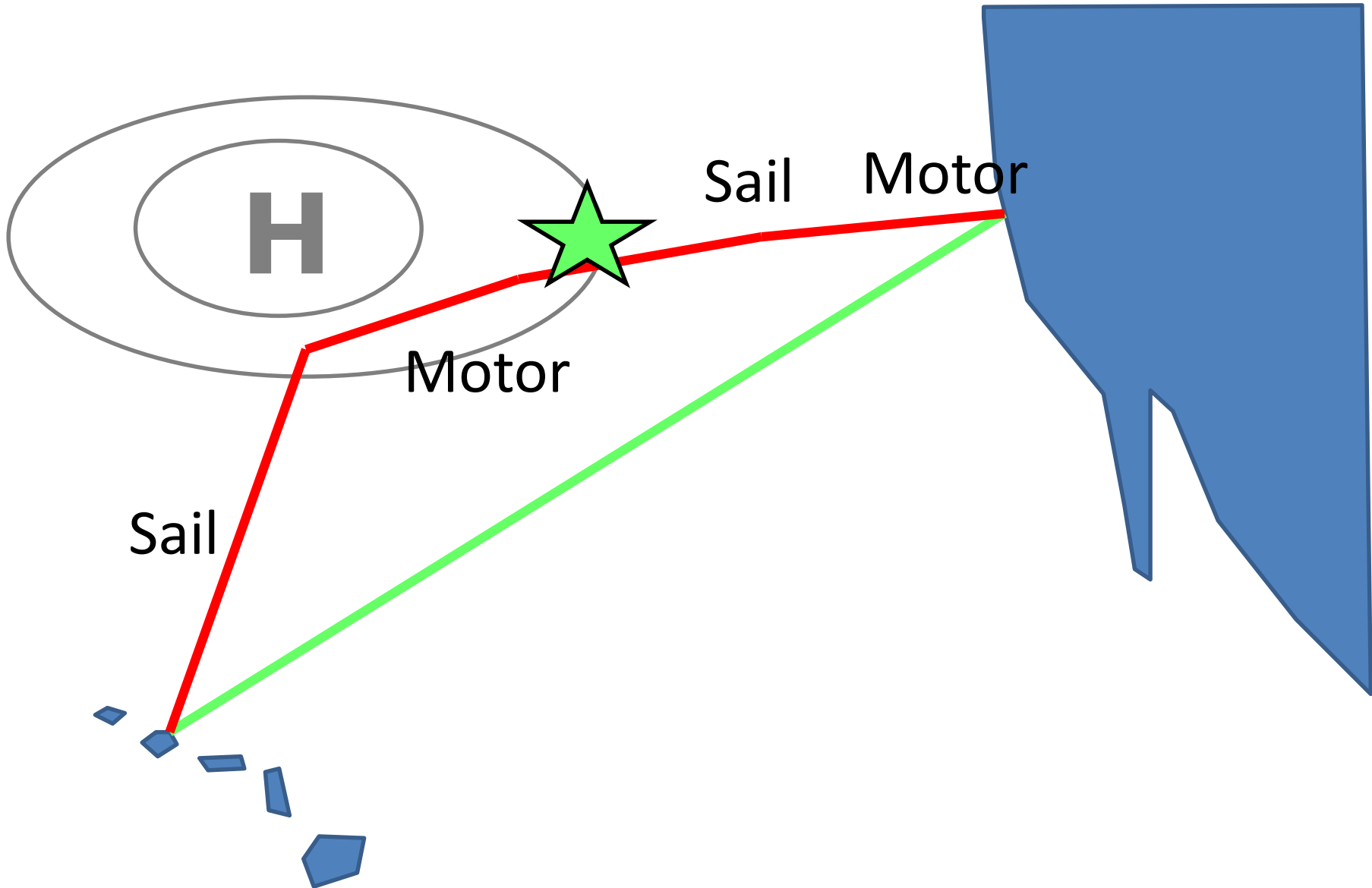
Don't Delay – but avoid bashing



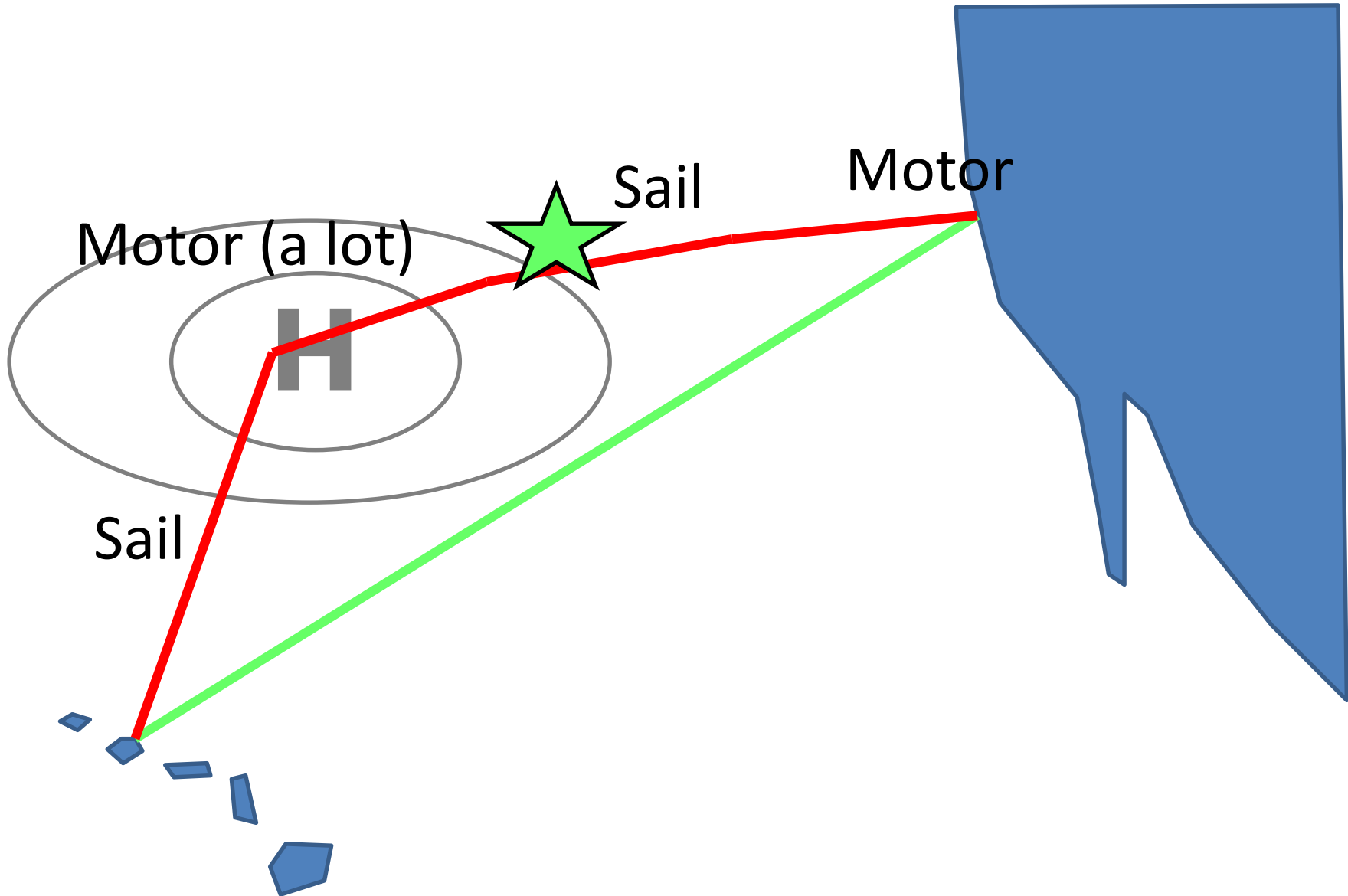
The Route



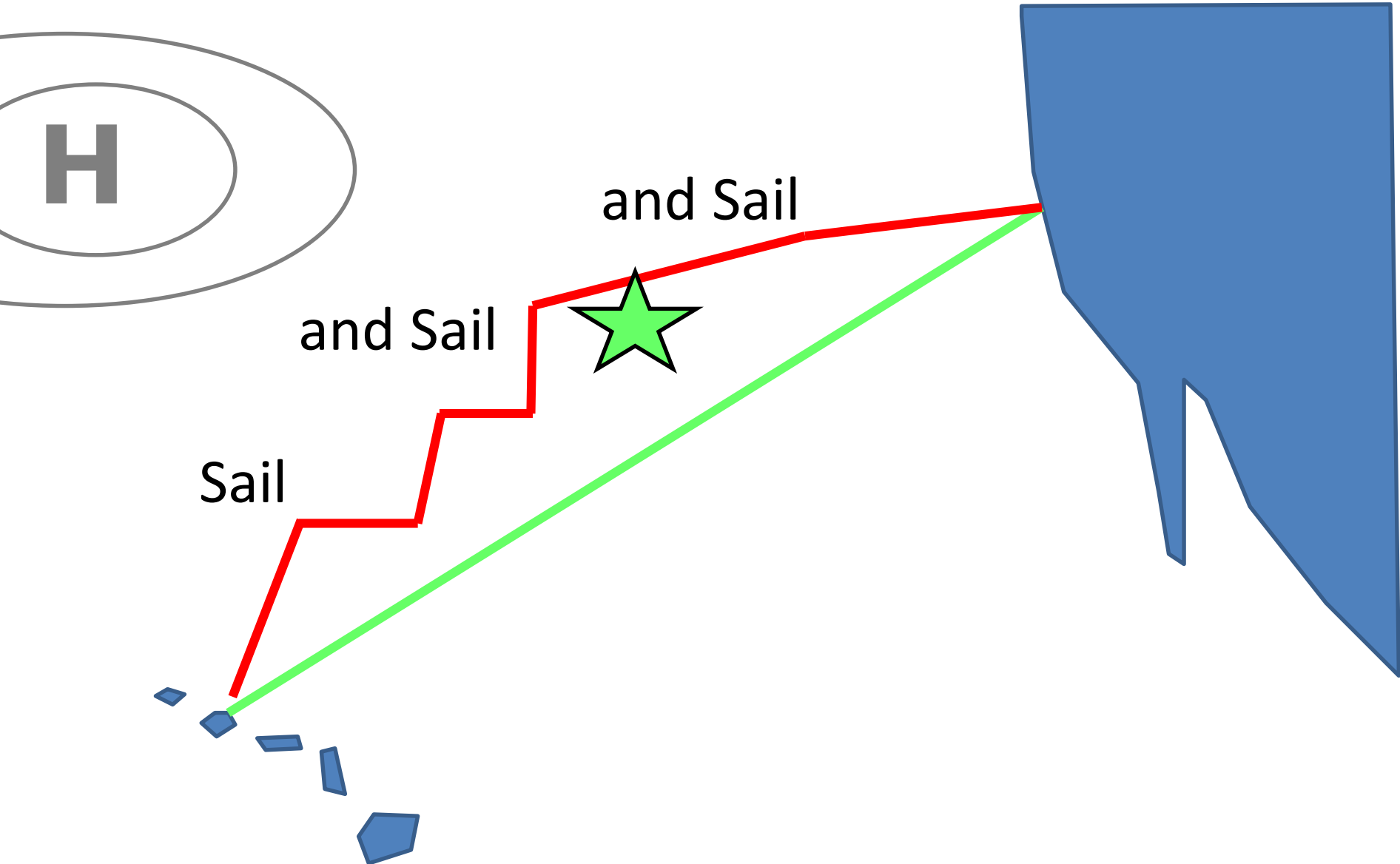
The Route



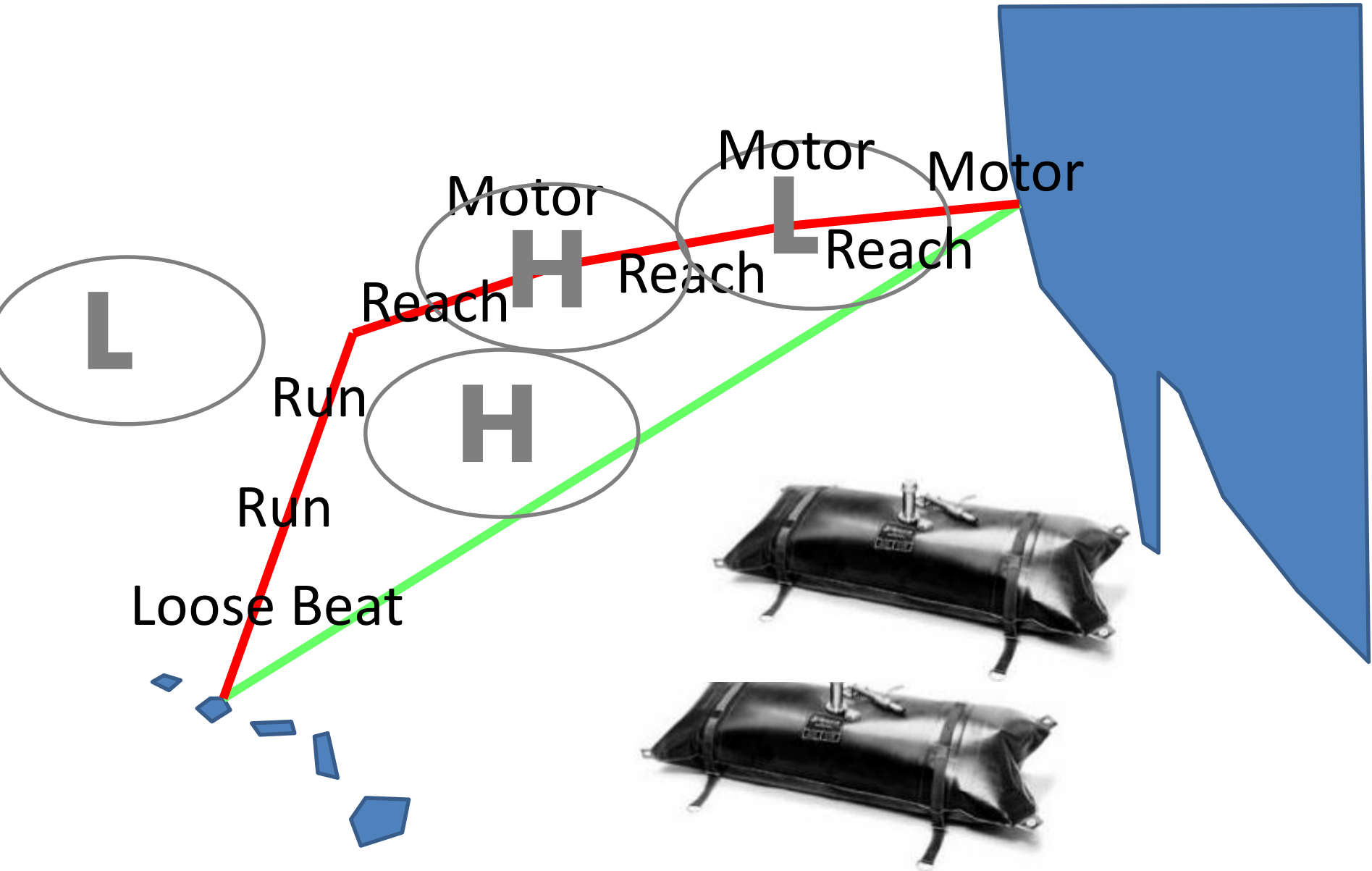
The Route




The Route



The Route



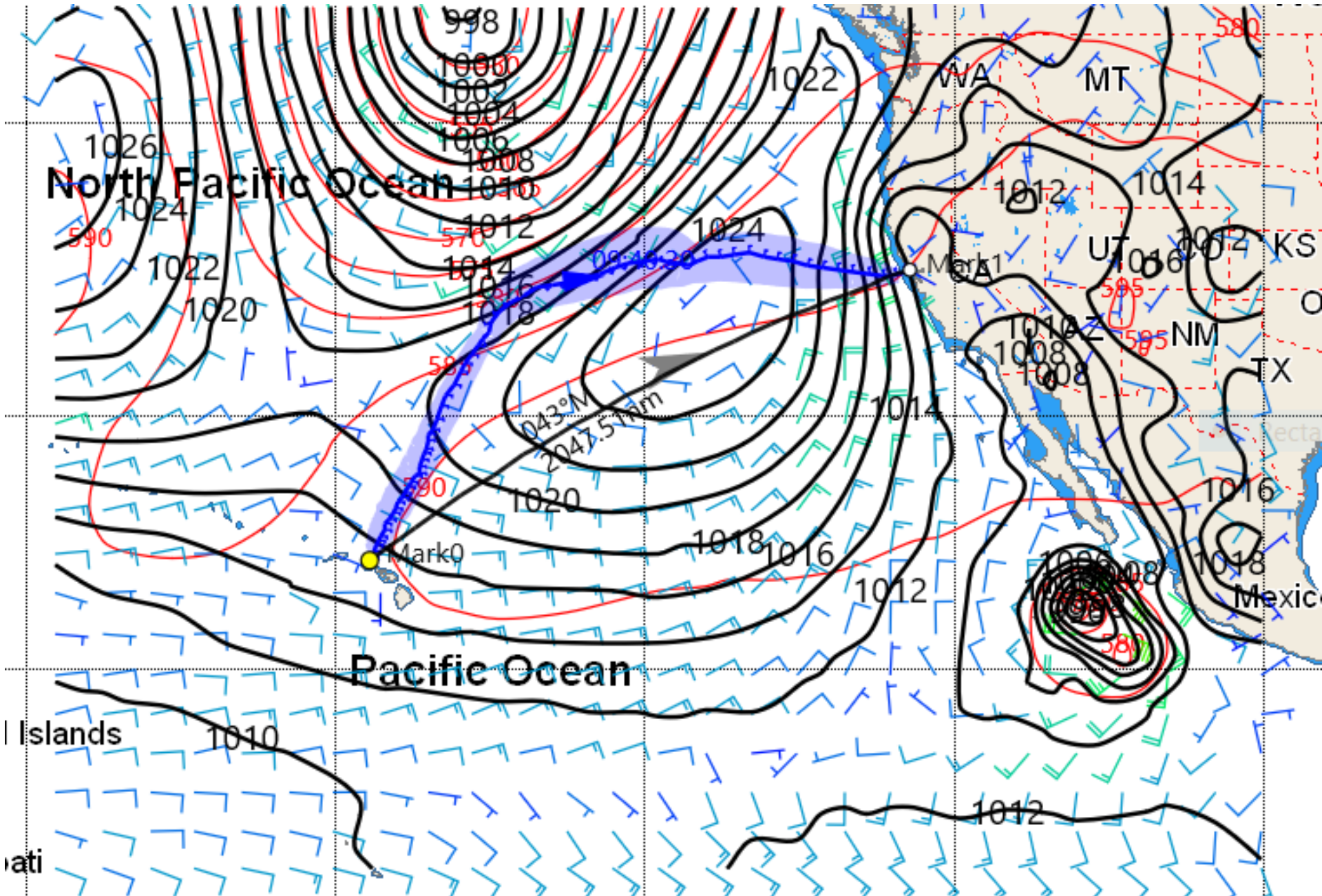
The Route



The Route



Crystal Ball Gazing



Communications



SSB Roll Call and Sharing

Daily 6pm

Starting Monday

4A to start (6A fallback)

Voluntary

Medical



MEDICAL ADVICE CONTACT NUMBERS

Primary Telephone (202) 715-4219
Alternate Telephone (202) 741-2936
Backup (202) 715-4121
Facsimile (202) 741-2214

EMAIL GWMMA@GWmaritime.com
(non-emergent messages only)

ADMINISTRATION

Kai Neander
Program Supervisor
kneander@mfa.gwu.edu (202) 741-2918
James Betz
Program Manager
jbetz@mfa.gwu.edu (202) 741-2905
Francis O'Connell, MD
Medical Director (202) 741-3477



The GW Medical
Faculty Associates

MEDICAL ASSESSMENT GUIDE

Vessel Name:
Patient
Name: Date
Patient Sex:
Medical Provider Name:
Next port of call:
Time/Date to next port:
Chief Complaint:
Signs and Symptoms of Complaint:

Allergies:
Medications:
Previous
Illnesses/Surgeries:

Vital Signs:
Time BP HR RR TEMP

Physical Examination:
(Refer to Assessment Guide in MMA Manual)

MMA Physician's Name:
Medical Advice:

Medical

Three broad spectrum antibiotics such as...

amoxicillin

doxycycline

cephalexin

Ciprofloxacin (“Cipro”)



Talk to your doctor... maybe see a travel doctor

YellowBrick (tracking)

The image displays a web browser window showing a tracking page for "Lizzy Racing". The page features a header with navigation links (Home, About, Gallery, Share, Log) and a "TRACKING" logo. A map of the Atlantic coast of France is shown, with a yellow location pin and a dashed blue line indicating a tracking path. The map includes labels for various locations such as Nantes, La Roche-sur-Yon, and La Baule-Escoubiac. On the left side, there is a "Most Recent" section with five tweets from September 13 and 14, 2014, related to a boat show and fabric testing. In the foreground, a yellow and black tracking device is shown, featuring an Iridium logo and a screen.

Lizzy Racing
Language is English | Timezone is Europe/London

Home About Gallery Share Log

TRACKING

Satellite

Most Recent Custom

14/Sep/2014 @ 10:21:50
Fancy a new cap? All proceeds go towards the entry fee for the @MiniTransat2015 & includes membership to my Supporters Club. Soton Boat Show
From Twitter

14/Sep/2014 @ 10:17:14
@TimAnderton @BartsBash @AndrewSimpson5a I'm looking forward to Bart's Bash next weekend in the family @hantleyboats Gull dinghy!
From Twitter

13/Sep/2014 @ 16:13:35
The @hudsonwight fabric will absorb humidity & sweat whereas the plastic bag will stay soggy & full of water!
From Twitter

13/Sep/2014 @ 16:12:06
Testing @hudsonwight fabric. Proof of breathability! Testing the hydrophilic membrane..
<http://Lco/aGDsLsx9Fg>
From Twitter

13/Sep/2014 @ 07:04:45
Getting ready for day 2 of the boat show. Be sure to check out the brilliant Torpedeo engines, close to @hudsonwight & the Holiday Inn.

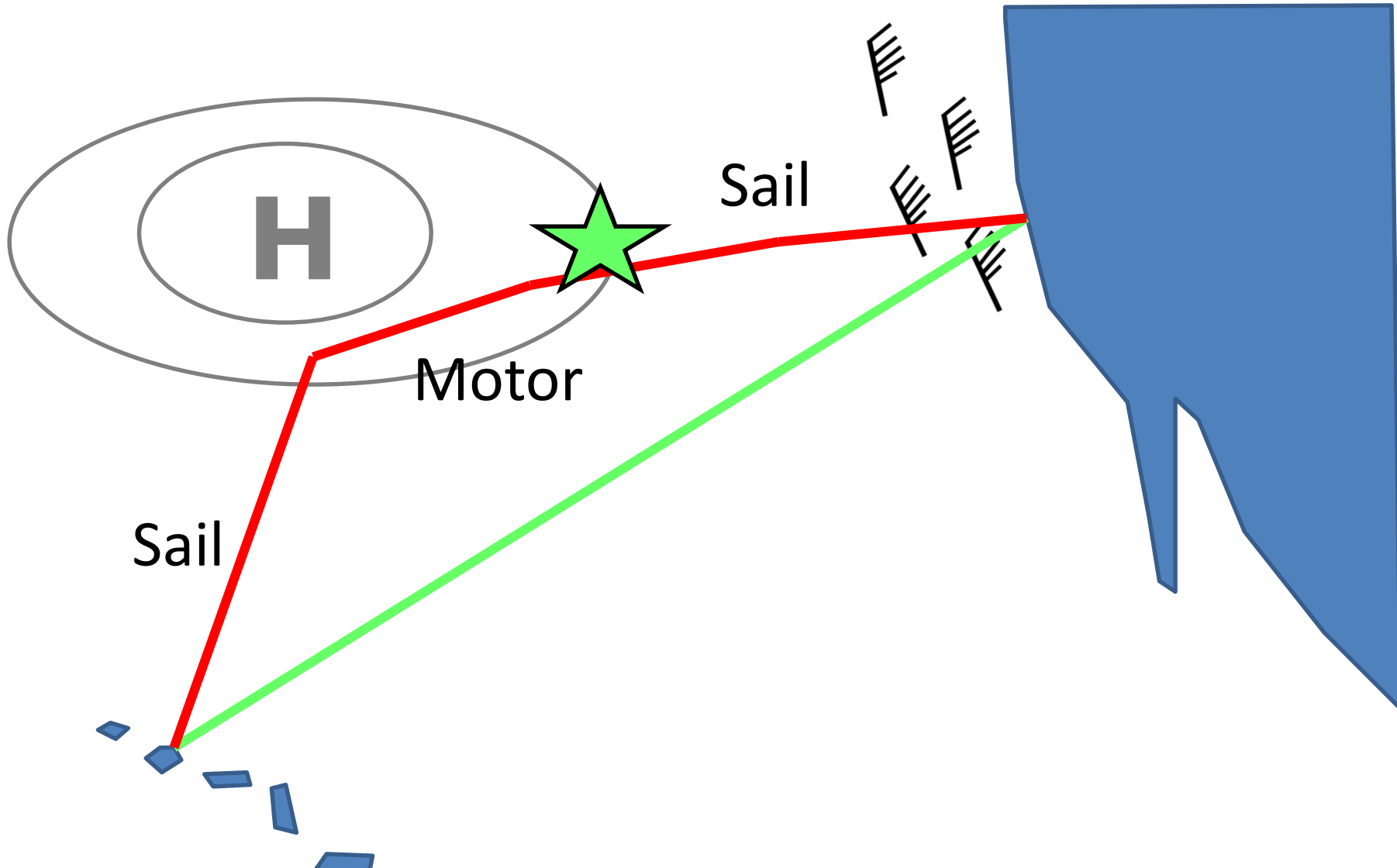
Google
Map data ©2014 Google, basado en BCN IGN España Imagery ©2014 TerraMetrics | 20 km

iridium connect™

TRACKING

Last...

Work with the weather.. not against it!



Really last...
Ship the boat home?



Getting Home

